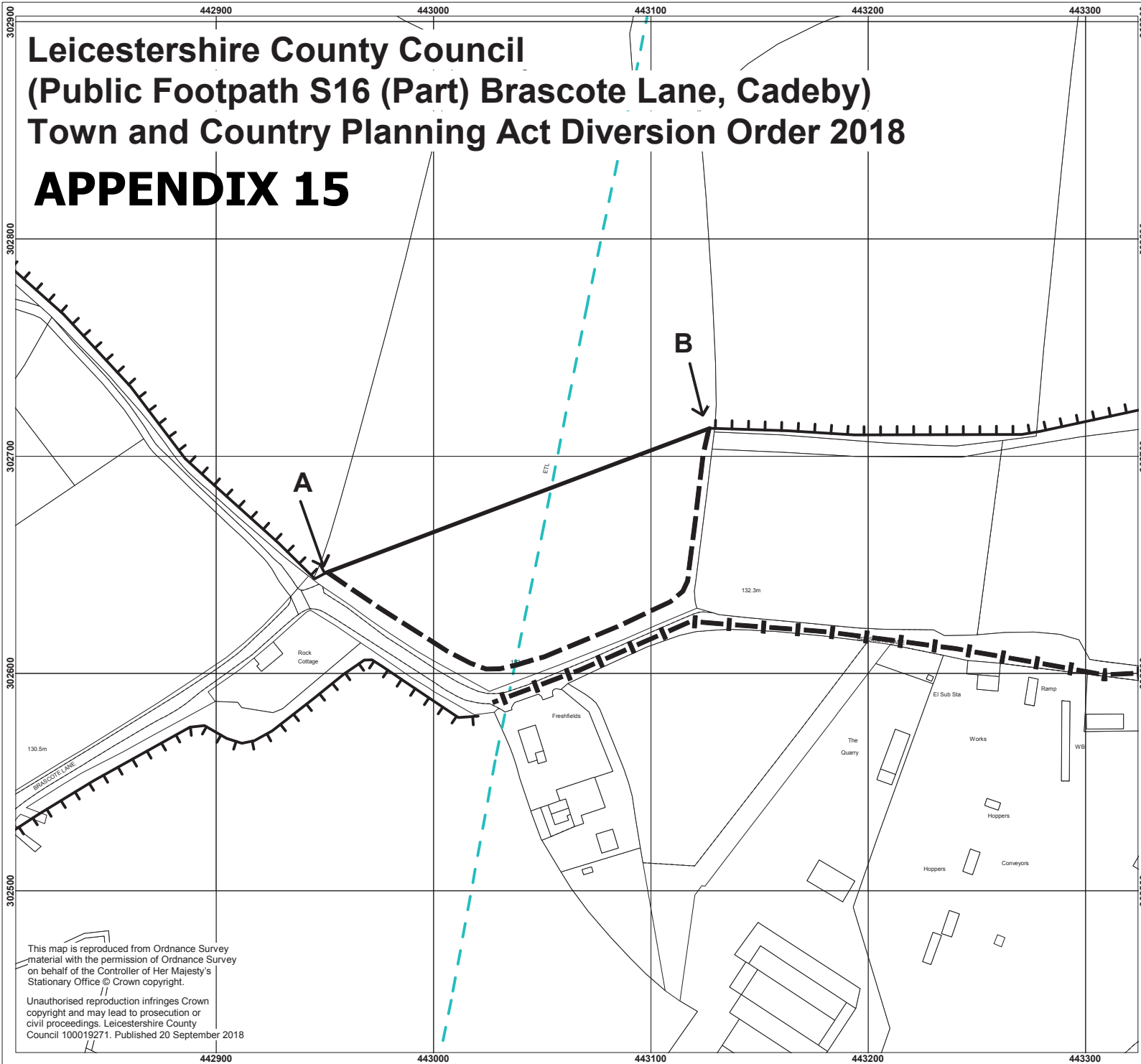
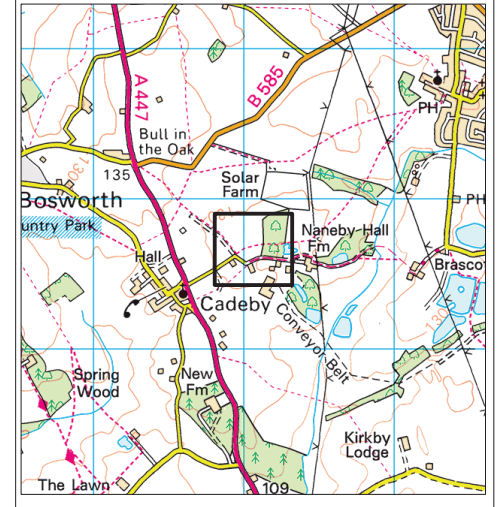


**Leicestershire County Council
(Public Footpath S16 (Part) Brascote Lane, Cadeby)
Town and Country Planning Act Diversion Order 2018**





APPENDIX 15



Location Plan



Key

-  Public Footpath to be created A-B
-  Public Footpath to be diverted A-B
-  Other Footpaths
-  Bridleway

Environment & Transport Department,
County Hall, Glenfield,
Leicestershire LE3 8RJ
email footpaths@leics.gov.uk
Director Ann Carruthers



Plan No.2495

Scale 1:2500

This map is reproduced from Ordnance Survey material with the permission of Ordnance Survey on behalf of the Controller of Her Majesty's Stationary Office © Crown copyright.

Unauthorised reproduction infringes Crown copyright and may lead to prosecution or civil proceedings. Leicestershire County Council 100019271. Published 20 September 2018

District of North west Leicestershire
Footpath 060 (Part)
Off Main Street, Normanton-le-Heath
Public Footpath Diversion order 2018

APPENDIX 16

Key:

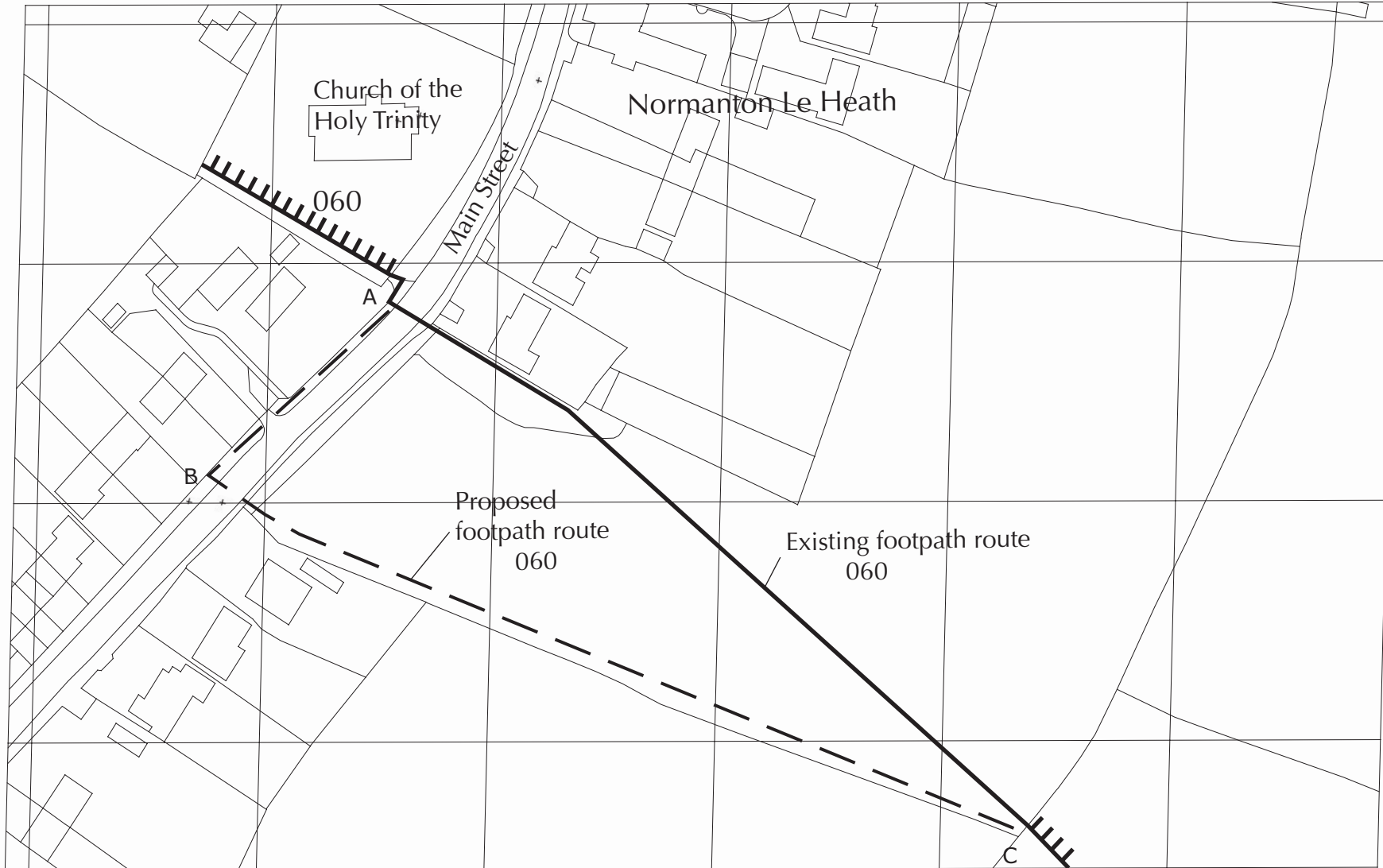
—————
Footpath to be
Diverted A-C

— — — — —
Alternative
Footpath
A-B-C

|||||
Unaffected
Public Footpath



37



1:1250 Site plan

District of North West Leicestershire
 Footpath Q17 (part)
 Measham Road, Appleby Magna
 Public Footpath Diversion Order 2018

APPENDIX 17



NOTES

GENERAL

This drawing is to be used in conjunction with all relevant drawings, specifications and details.

All dimensions are in millimetres unless noted otherwise.

Do not scale from this drawing.


DRAWING KEY

———— A-C = Footpath to be diverted

- - - - A -B-C = Alternative footpath

||||| Footpath to remain unchanged

SCALE BAR

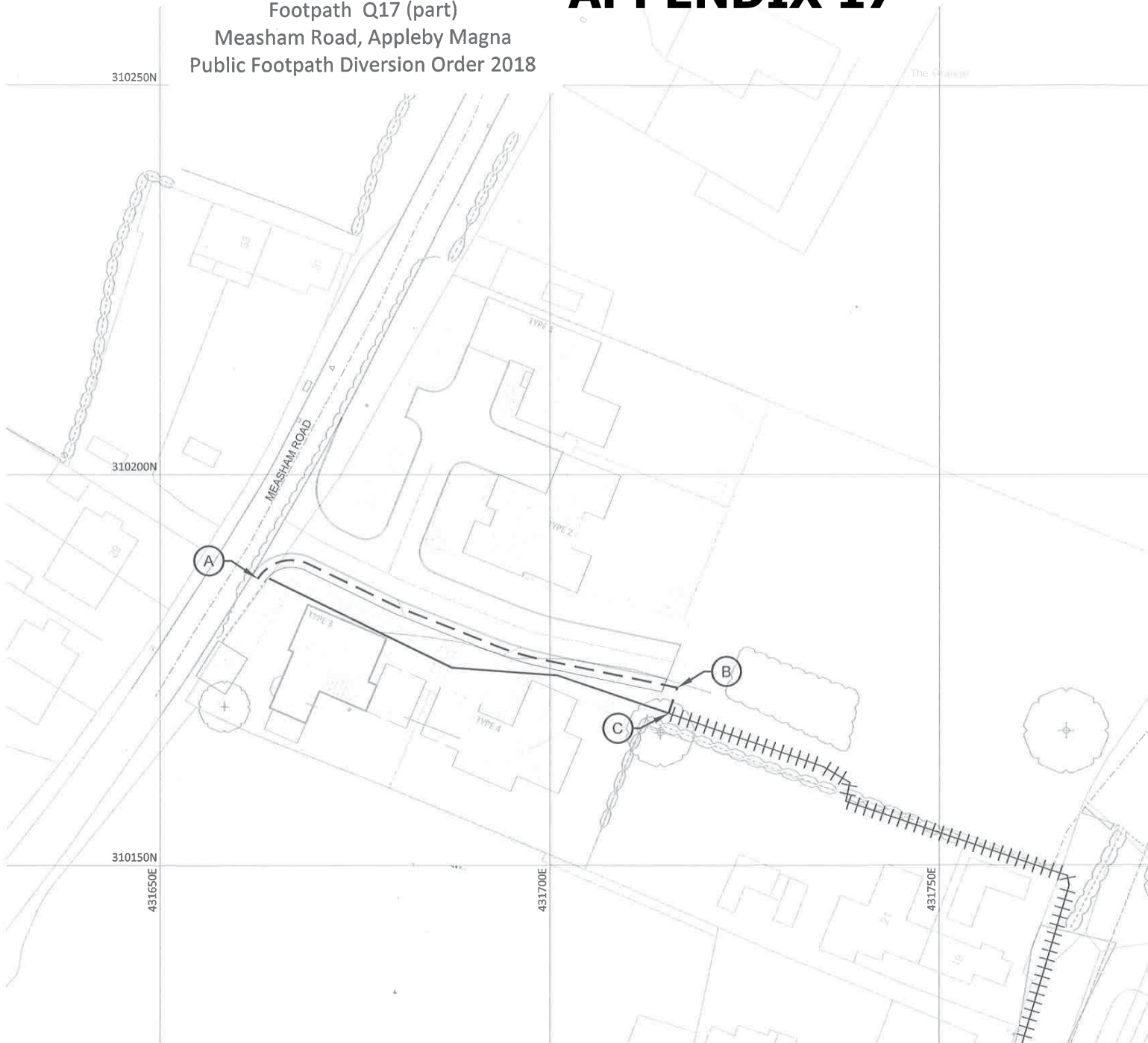


FOOTPATH

North West Leicestershire District Council
 Footpath off Measham Road, Appleby Magna
 Public Footpath Diversion Order 2017

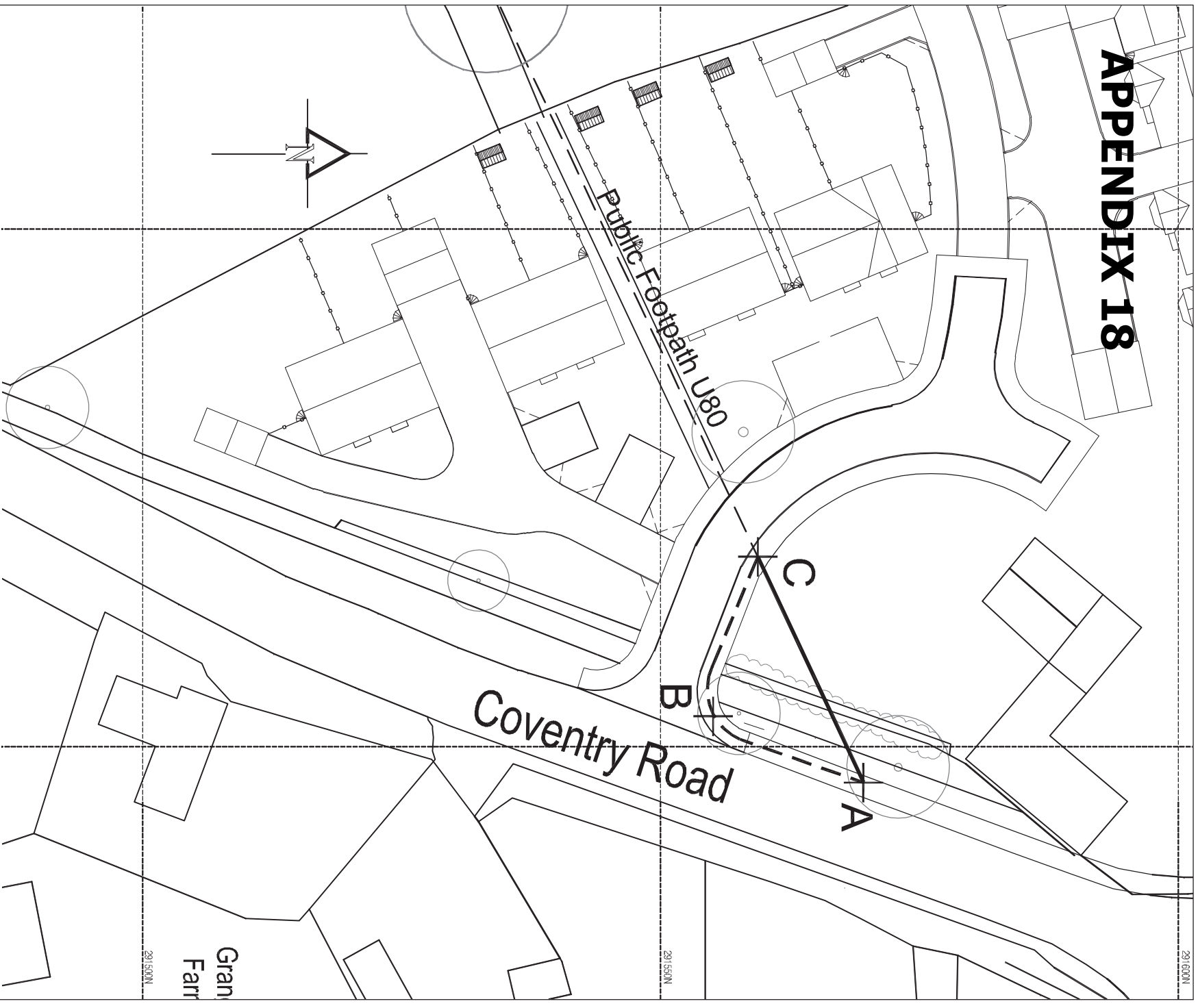


INDICATIVE SITE LOCATION PLAN
(NTS)



 Civil & Structural Engineers Cedar Barn, White Lodge, Welgrave, Northampton NN6 9PY T: (01604) 781811 E: mail@jppuk.net F: (01604) 781999 W: www.jppuk.net	Client RCD Ltd
	Project Measham Road Appleby Magna
	Title <u>Footpath Diversion</u> <u>Plan</u>
Scale at A3 1:500 Drawn by JOH Checked by LC Date September 2017	Status FOR INFORMATION Project ref 9070H Drawing no. 106 Revision

APPENDIX 18



- Footpath to be closed
- - - Proposed new footpath A - B - C
- Footpath unaffected

Diversion/Extinguishment of Footpath U80

Ordnance Survey, (c) Crown Copyright 2016. All rights reserved. Licence number 100022432

1:500 @A4

291 500N1

Gran
Farr

291 550N1

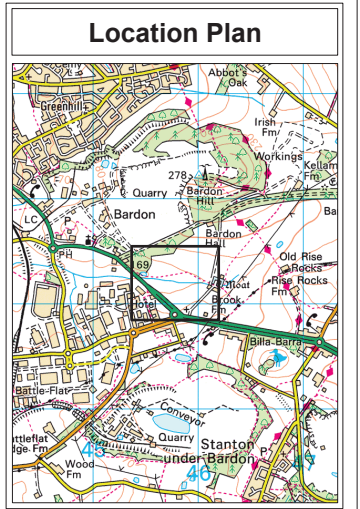
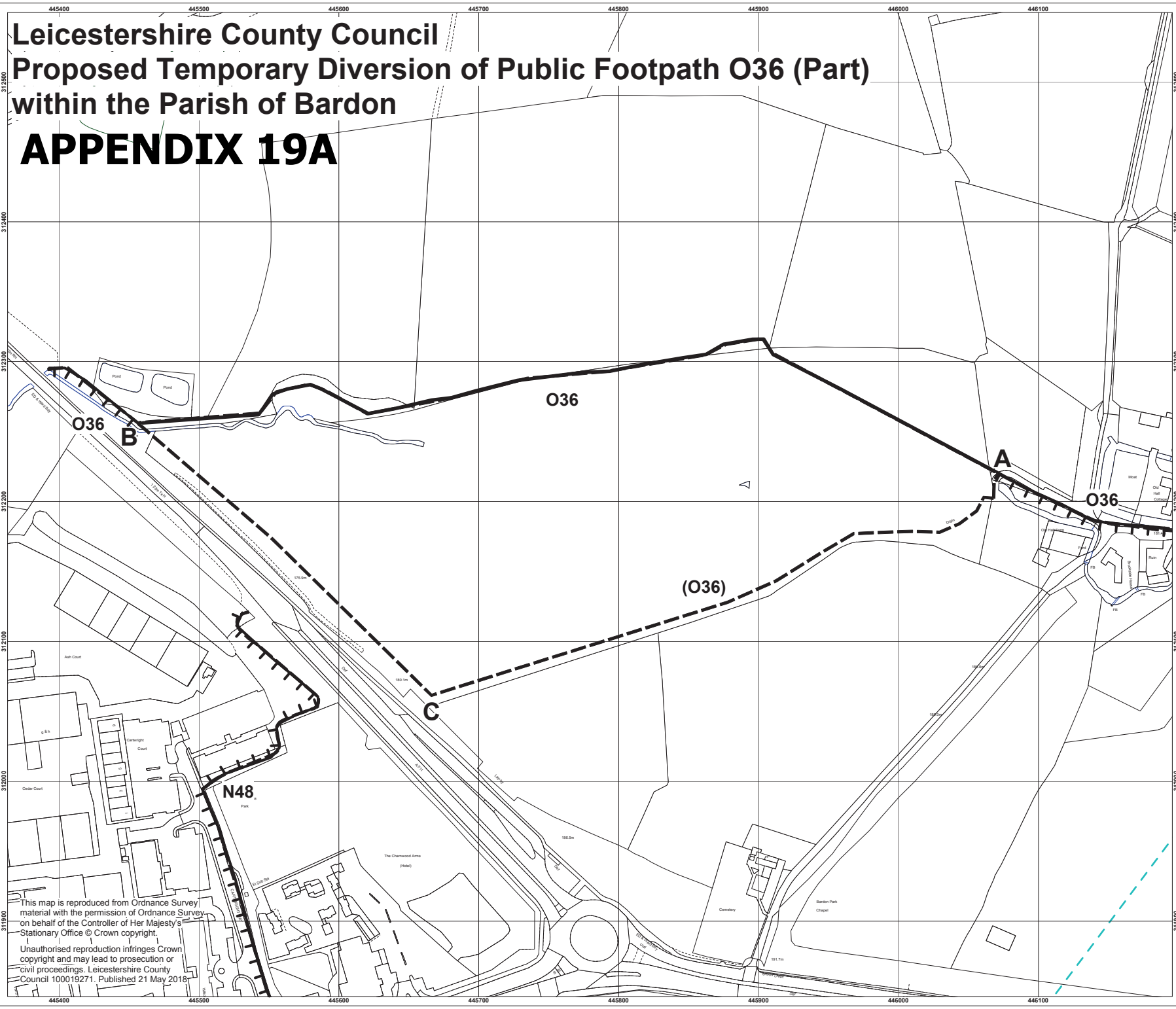
291 600N1




Leicestershire County Council

Proposed Temporary Diversion of Public Footpath O36 (Part)

within the Parish of Bardon

APPENDIX 19A



- ### Key
-  Public Footpath Proposed to be Temporarily Diverted (A-B)
 -  Proposed Temporary Alternative Public Footpath (B-C-A)
 -  Unaffected Public Footpaths

40

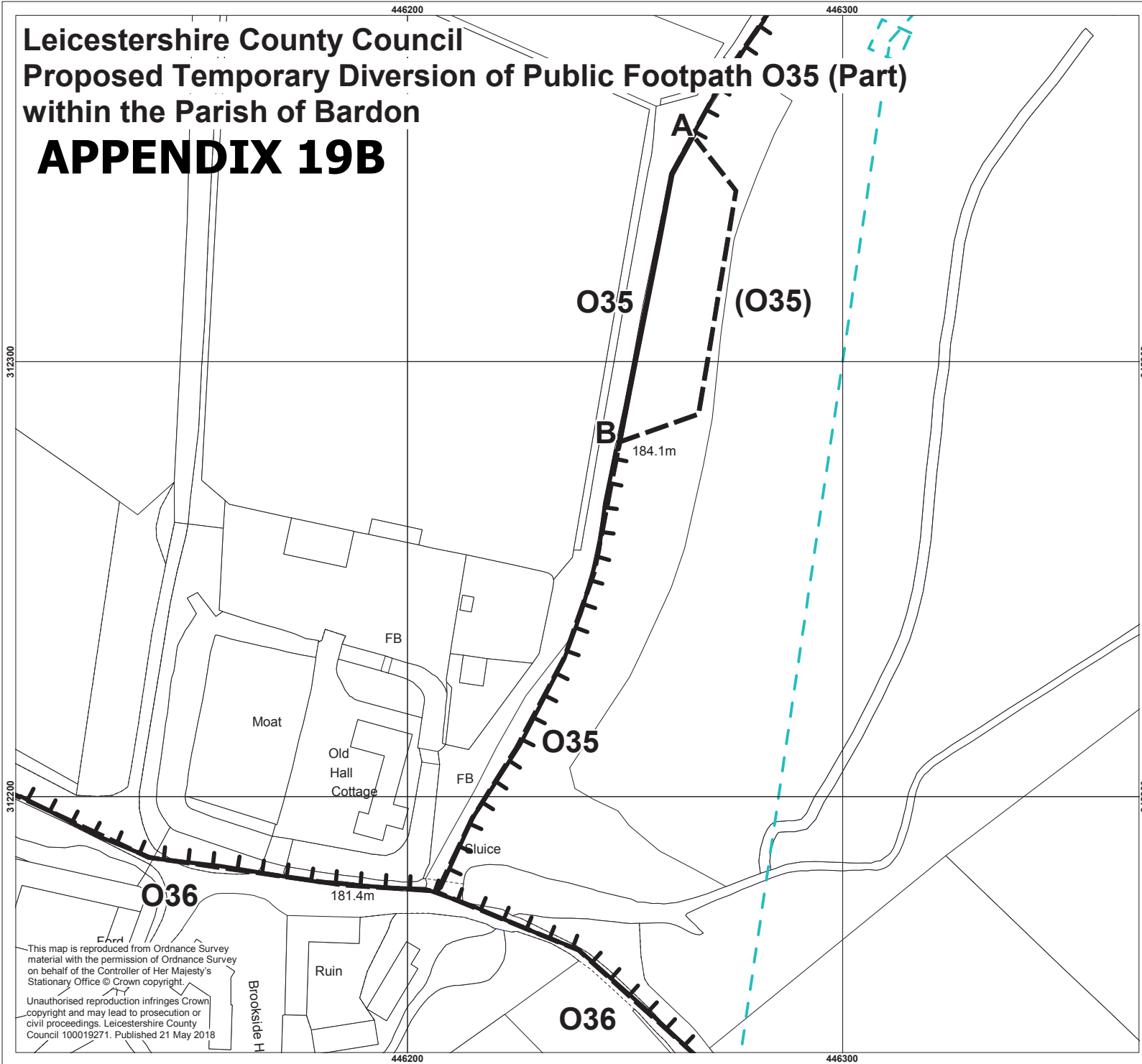
Environment & Transport Department,
 County Hall, Glenfield,
 Leicestershire LE3 8RJ
 email footpaths@leics.gov.uk
 Director Ann Carruthers



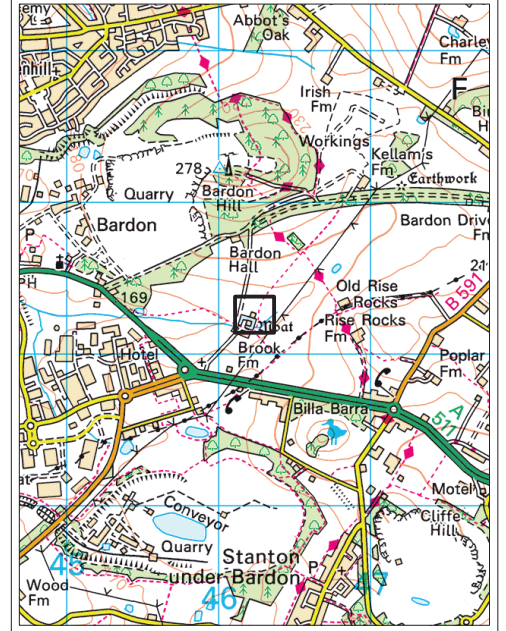
Plan No.2500A
 Scale 1:2500

This map is reproduced from Ordnance Survey material with the permission of Ordnance Survey on behalf of the Controller of Her Majesty's Stationary Office © Crown copyright.
 Unauthorised reproduction infringes Crown copyright and may lead to prosecution or civil proceedings. Leicestershire County Council 100019271. Published 21 May 2018




Leicestershire County Council
 Proposed Temporary Diversion of Public Footpath O35 (Part)
 within the Parish of Bardon
APPENDIX 19B



Location Plan



Key

-  Footpath Proposed to be Temporarily Diverted (A-B)
-  Proposed Temporary Alternative Footpath (A-B)
-  Unaffected Public Footpaths

Environment & Transport Department,
 County Hall, Glenfield,
 Leicestershire LE3 8RJ
 email footpaths@leics.gov.uk
 Director Ann Carruthers



**Leicestershire
 County Council**

Plan No. 2500 B

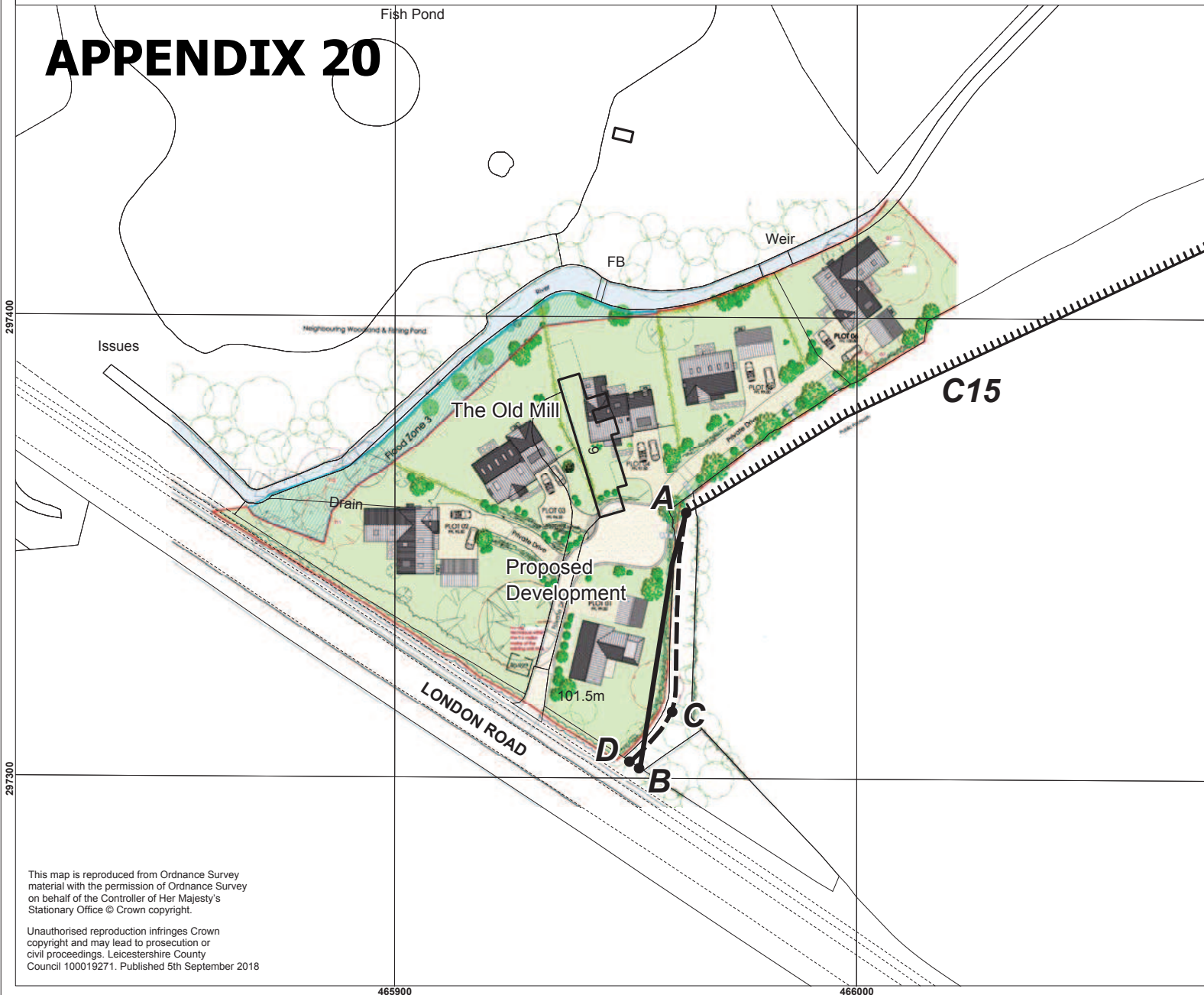
Scale 1:1250

This map is reproduced from Ordnance Survey material with the permission of Ordnance Survey on behalf of the Controller of Her Majesty's Stationary Office © Crown copyright.

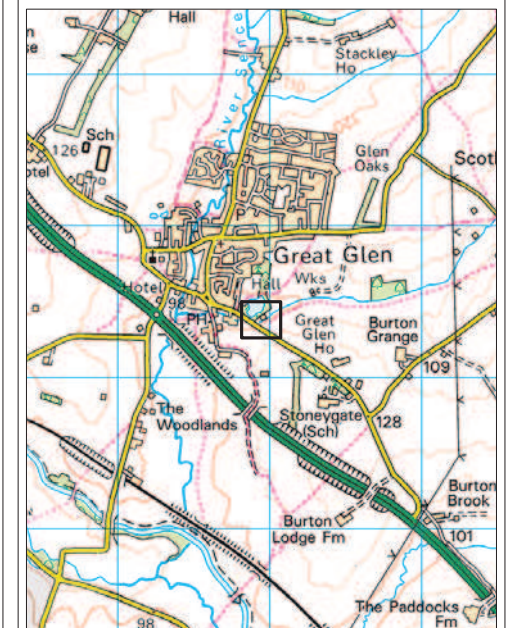
Unauthorised reproduction infringes Crown copyright and may lead to prosecution or civil proceedings. Leicestershire County Council 100019271. Published 21 May 2018

Leicestershire County Council (Public Footpath C15 (Part) The Old Mill, Great Glen) Public Path Diversion Order 2018




APPENDIX 20



Location Plan



Key

-  Footpath to be diverted
A-B
-  Alternative new footpath
A-C-D
-  Footpath unaffected

Environment & Transport Department,
County Hall, Glenfield,
Leicestershire LE3 8RJ
email footpaths@leics.gov.uk
Director Ann Carruthers

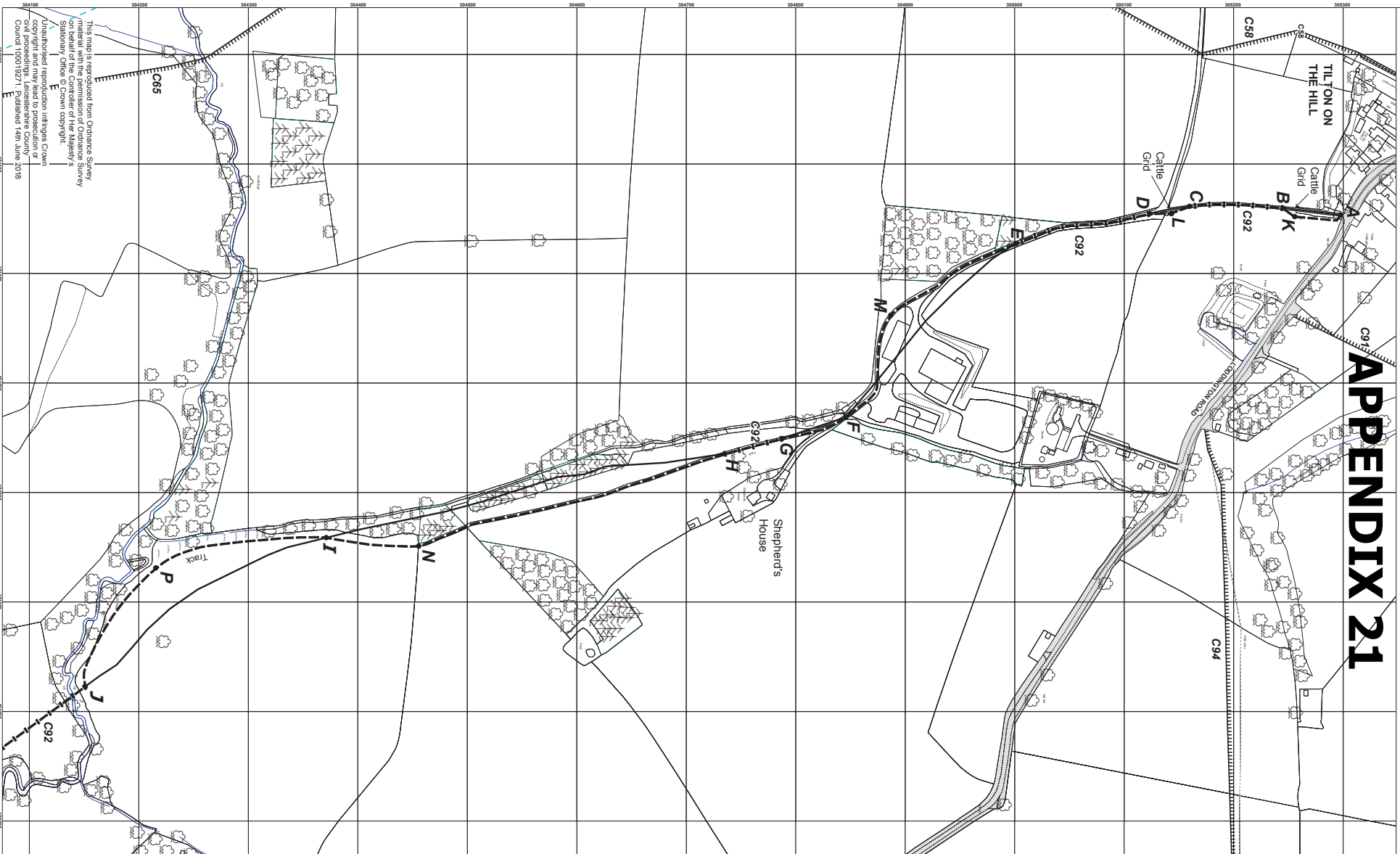


Plan No. 2501
Scale 1:1250

This map is reproduced from Ordnance Survey material with the permission of Ordnance Survey on behalf of the Controller of Her Majesty's Stationary Office © Crown copyright.
Unauthorised reproduction infringes Crown copyright and may lead to prosecution or civil proceedings. Leicestershire County Council 100019271. Published 5th September 2018

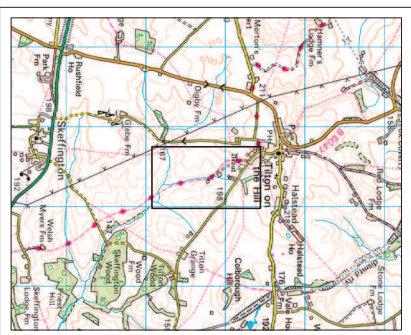
Leicestershire County Council -
 (Public Bridleway C92 (Parts) Shepherd's House, Tilton on the Hill)
 Public Path Diversion Order 2018

APPENDIX 21



This map is reproduced from Ordnance Survey material with the permission of Ordnance Survey on behalf of the Controller of Her Majesty's Stationary Office © Crown copyright.
 Unauthorised reproduction infringes Crown copyright and may lead to prosecution or civil proceedings. Leicestershire County Council 100015271. Published 14th June 2018

Location Plan



Key

- Bridleway to be diverted
A-B, C-D, E-F-G and H-I-J
- - - New alternative bridleway
A-K-B, C-L-D, E-M-F-G
and H-N-I-P-Q
- - - - - Bridleway unaffected
- ||||| Public footpaths



100 m

Environment & Transport Department,
 County Hall, Glenfield,
 Leicestershire LE3 8RJ
 email footpaths@leics.gov.uk
 Director Ann Carruthers

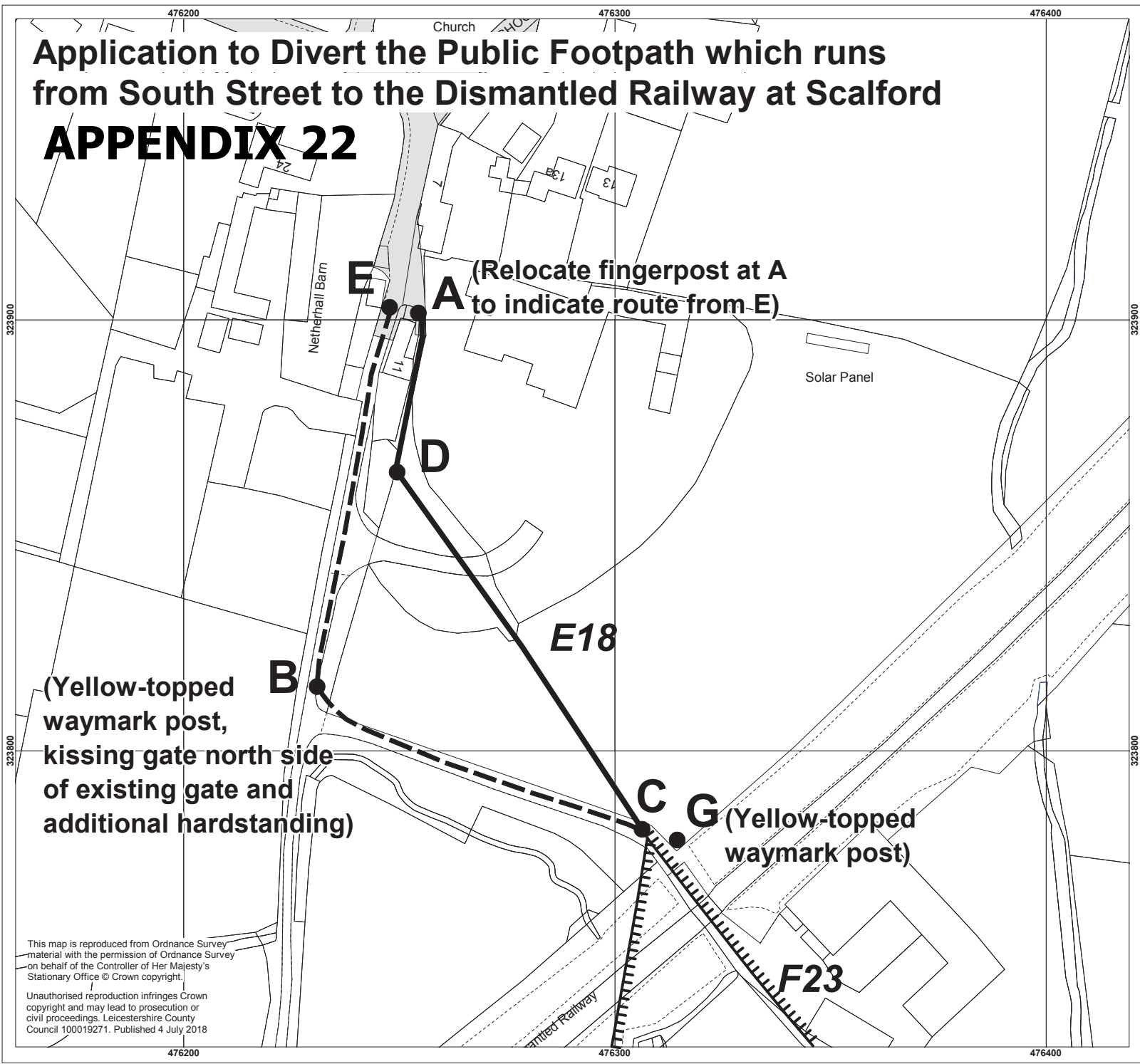


Order Plan 2504

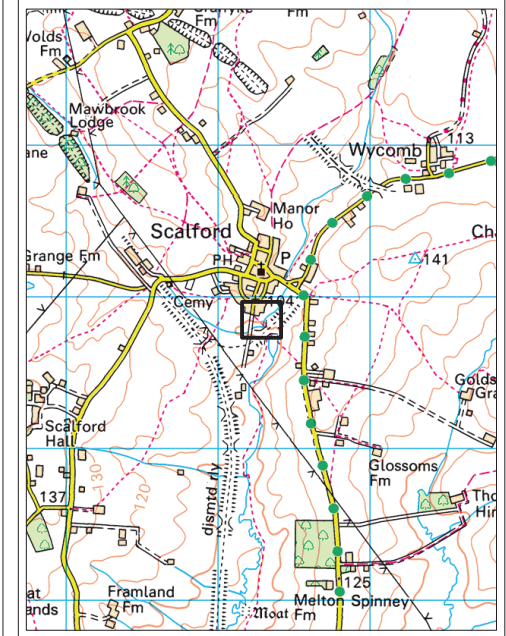
Scale 1:2500 (When printed @ A2)

Application to Divert the Public Footpath which runs from South Street to the Dismantled Railway at Scalford

APPENDIX 22



Location Plan



- Key**
- Footpath to be Diverted A-D-C
 - Alternative Footpath E-B-C
 - Footpaths Unaffected
 - Other Public Highways

Environment & Transport Department,
 County Hall, Glenfield,
 Leicestershire LE3 8RJ
 email footpaths@leics.gov.uk
 Director Ann Carruthers

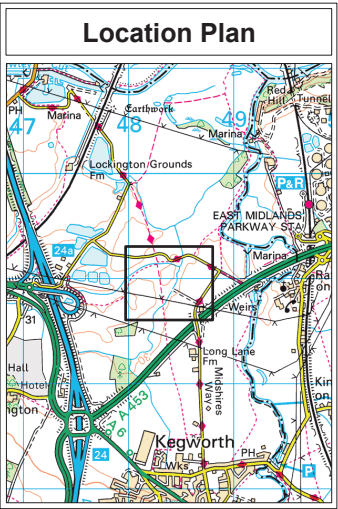
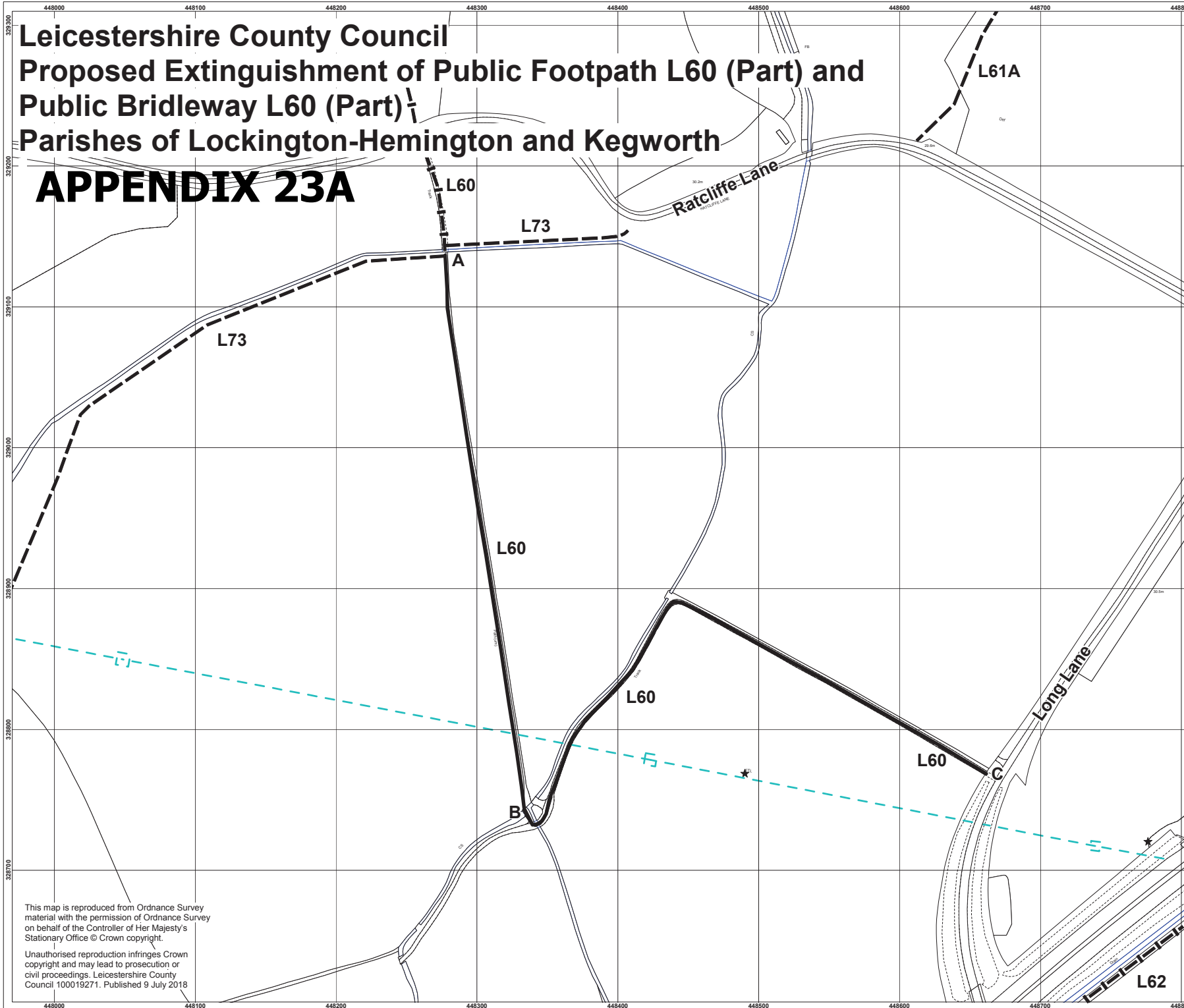






Plan No. 2505a
 Scale 1:1250

This map is reproduced from Ordnance Survey material with the permission of Ordnance Survey on behalf of the Controller of Her Majesty's Stationary Office © Crown copyright.
 Unauthorised reproduction infringes Crown copyright and may lead to prosecution or civil proceedings. Leicestershire County Council 100019271. Published 4 July 2018

Leicestershire County Council Proposed Extinguishment of Public Footpath L60 (Part) and Public Bridleway L60 (Part) Parishes of Lockington-Hemington and Kegworth

APPENDIX 23A



- Key**
-  Public Bridleway Proposed to be Extinguished (A-B)
 -  Public Footpath Proposed to be Extinguished (B-C)
 -  Unaffected Public Footpath
 -  Unaffected Public Bridleway

Environment & Transport Department,
County Hall, Glenfield,
Leicestershire LE3 8RJ
email footpaths@leics.gov.uk
Director Ann Carruthers

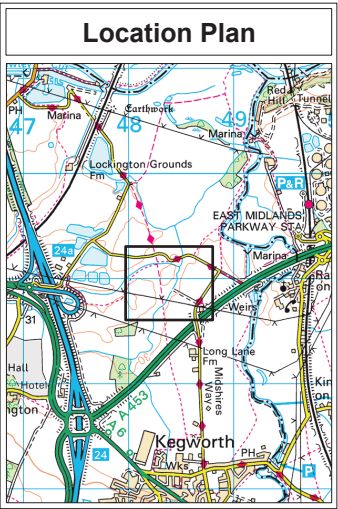
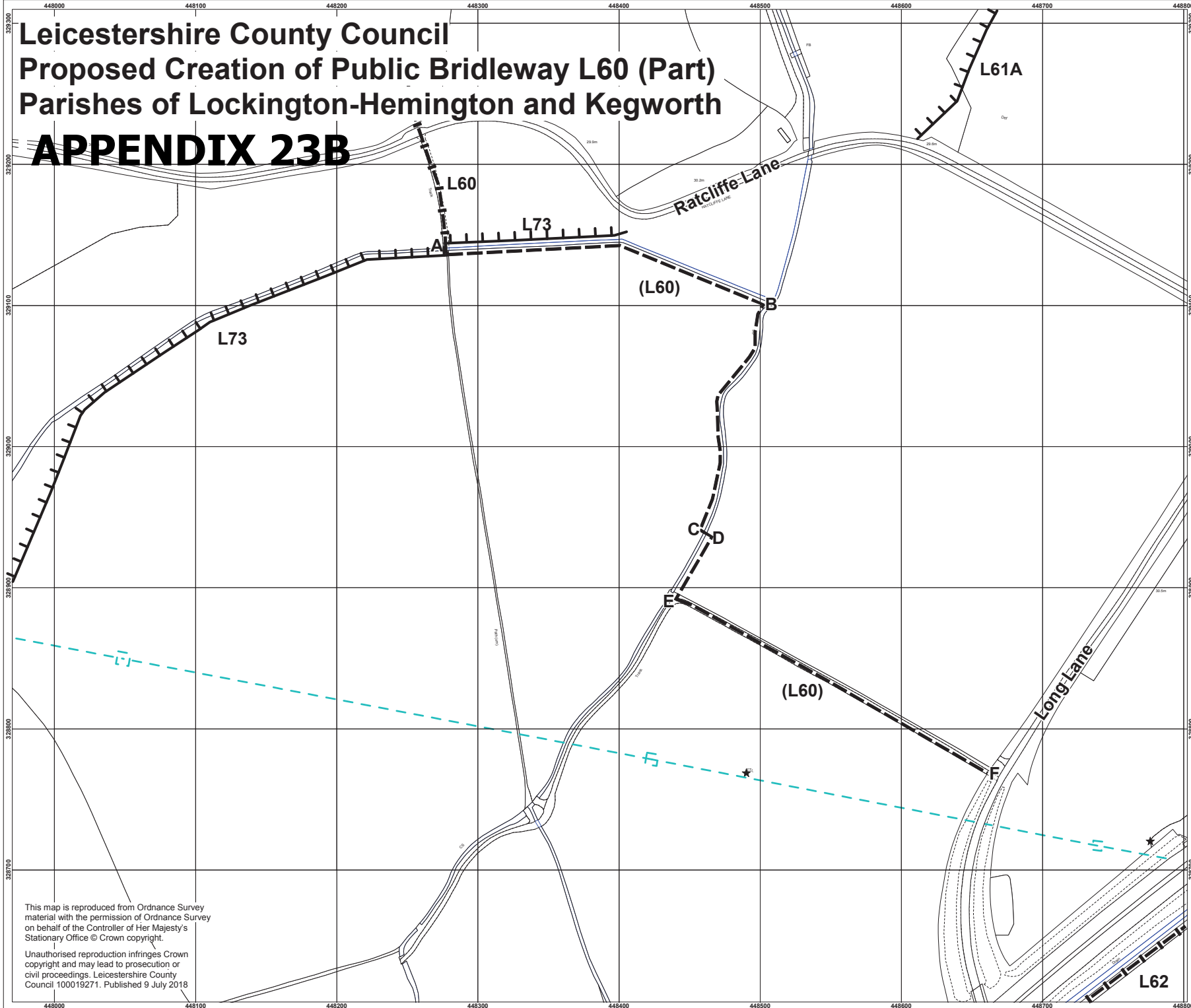


Plan No. 2506A
Scale 1:2500

This map is reproduced from Ordnance Survey material with the permission of Ordnance Survey on behalf of the Controller of Her Majesty's Stationary Office © Crown copyright.
Unauthorised reproduction infringes Crown copyright and may lead to prosecution or civil proceedings. Leicestershire County Council 100019271. Published 9 July 2018

Leicestershire County Council Proposed Creation of Public Bridleway L60 (Part) Parishes of Lockington-Hemington and Kegworth

APPENDIX 23B



- Key**
- Public Bridleway Proposed to be Created (A-B-C-D-E-F)
 - Unaffected Public Footpaths
 - Unaffected Public Bridleways

Environment & Transport Department,
County Hall, Glenfield,
Leicestershire LE3 8RJ
email footpaths@leics.gov.uk
Director Ann Carruthers

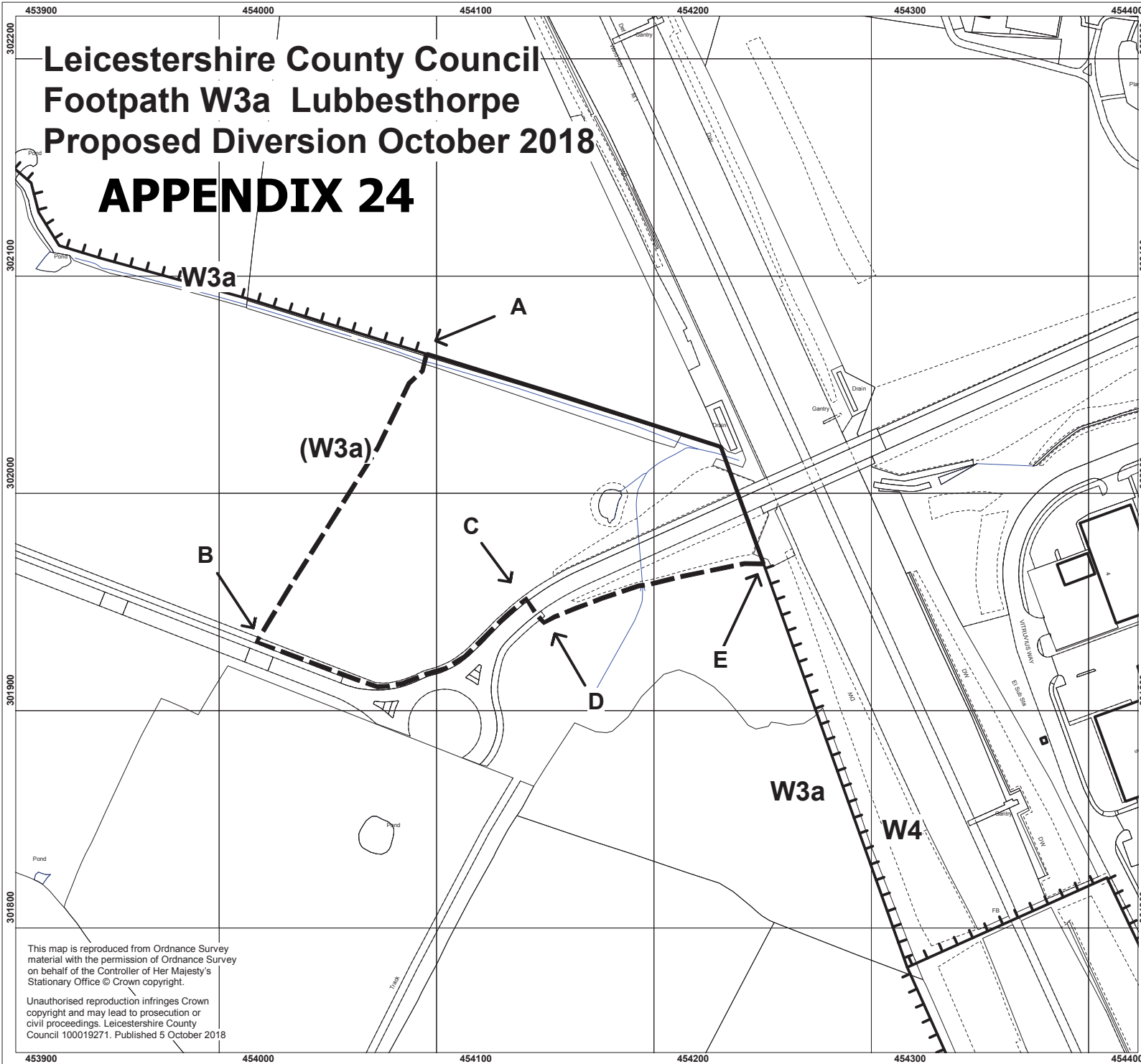


Plan No. 2506B
Scale 1:2500

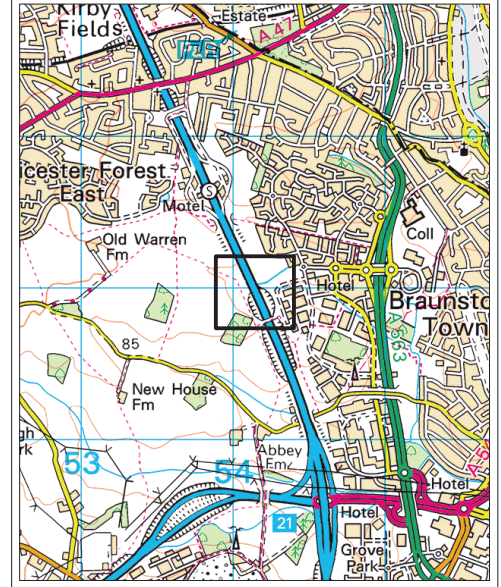
This map is reproduced from Ordnance Survey material with the permission of Ordnance Survey on behalf of the Controller of Her Majesty's Stationary Office © Crown copyright.
Unauthorised reproduction infringes Crown copyright and may lead to prosecution or civil proceedings. Leicestershire County Council 100019271. Published 9 July 2018

Leicestershire County Council
 Footpath W3a Lubbesthorpe
 Proposed Diversion October 2018




APPENDIX 24



Location Plan



Key

-  Footpath to be stopped up A-D
-  New footpath A-B-C-D
-  Unaffected footpaths

Environment & Transport Department,
 County Hall, Glenfield,
 Leicestershire LE3 8RJ
 email footpaths@leics.gov.uk
 Director Ann Carruthers



Plan No. 2507 P2

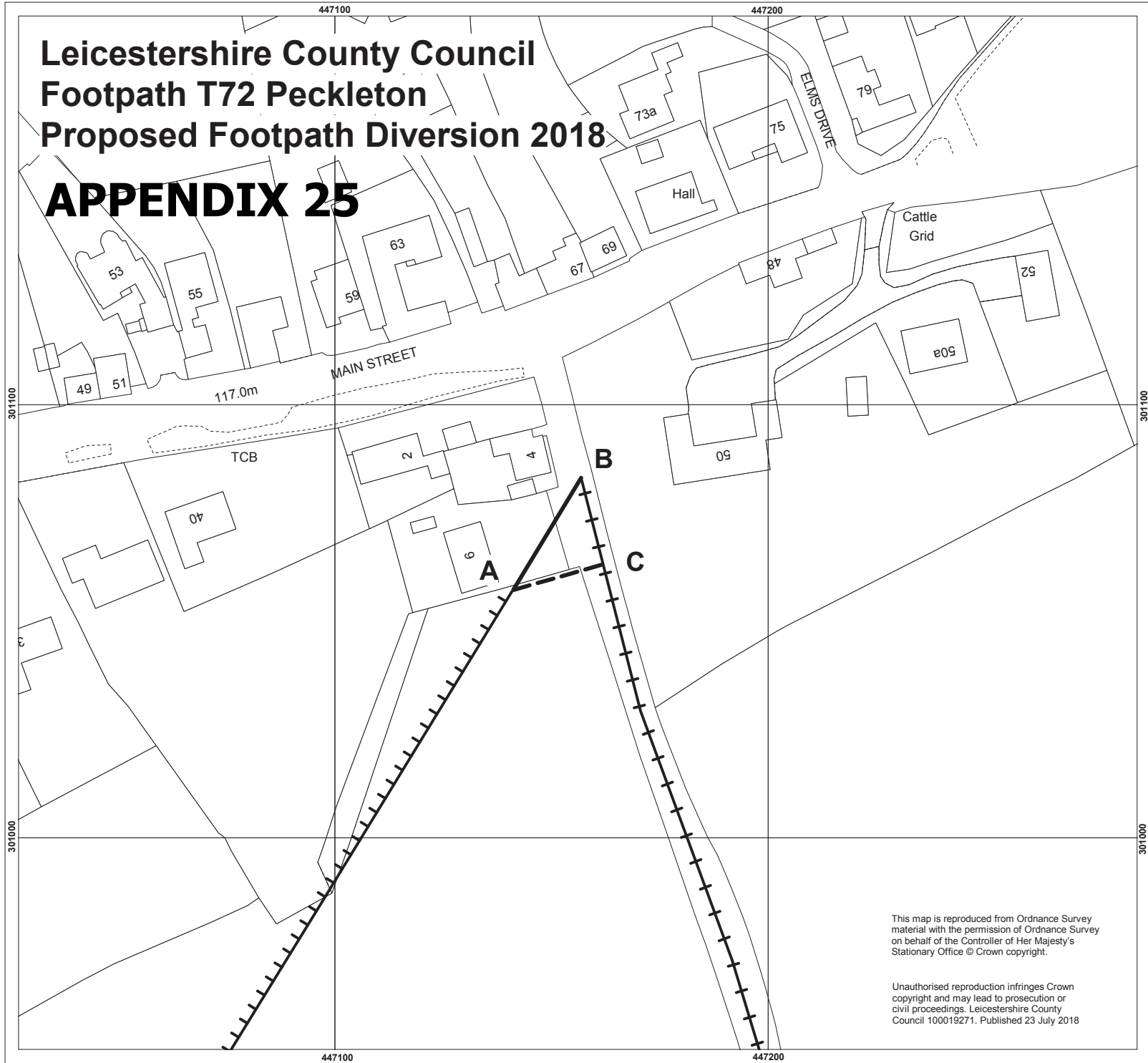
Scale 1:2500

This map is reproduced from Ordnance Survey material with the permission of Ordnance Survey on behalf of the Controller of Her Majesty's Stationary Office © Crown copyright.

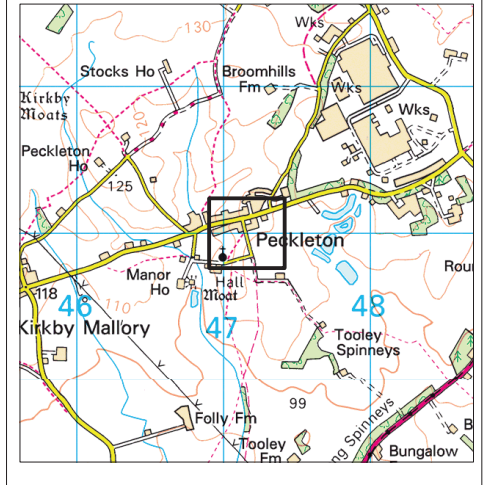
Unauthorised reproduction infringes Crown copyright and may lead to prosecution or civil proceedings. Leicestershire County Council 100019271. Published 5 October 2018

**Leicestershire County Council
Footpath T72 Peckleton
Proposed Footpath Diversion 2018**





APPENDIX 25



Location Plan



Key

-  Footpath to be stopped up A-B
-  New footpath A-C
-  Unaffected Footpaths
-  Bridleway

Environment & Transport Department,
County Hall, Glenfield,
Leicestershire LE3 8RJ
email footpaths@leics.gov.uk
Director Ann Carruthers



**Leicestershire
County Council**

Plan No.2508P

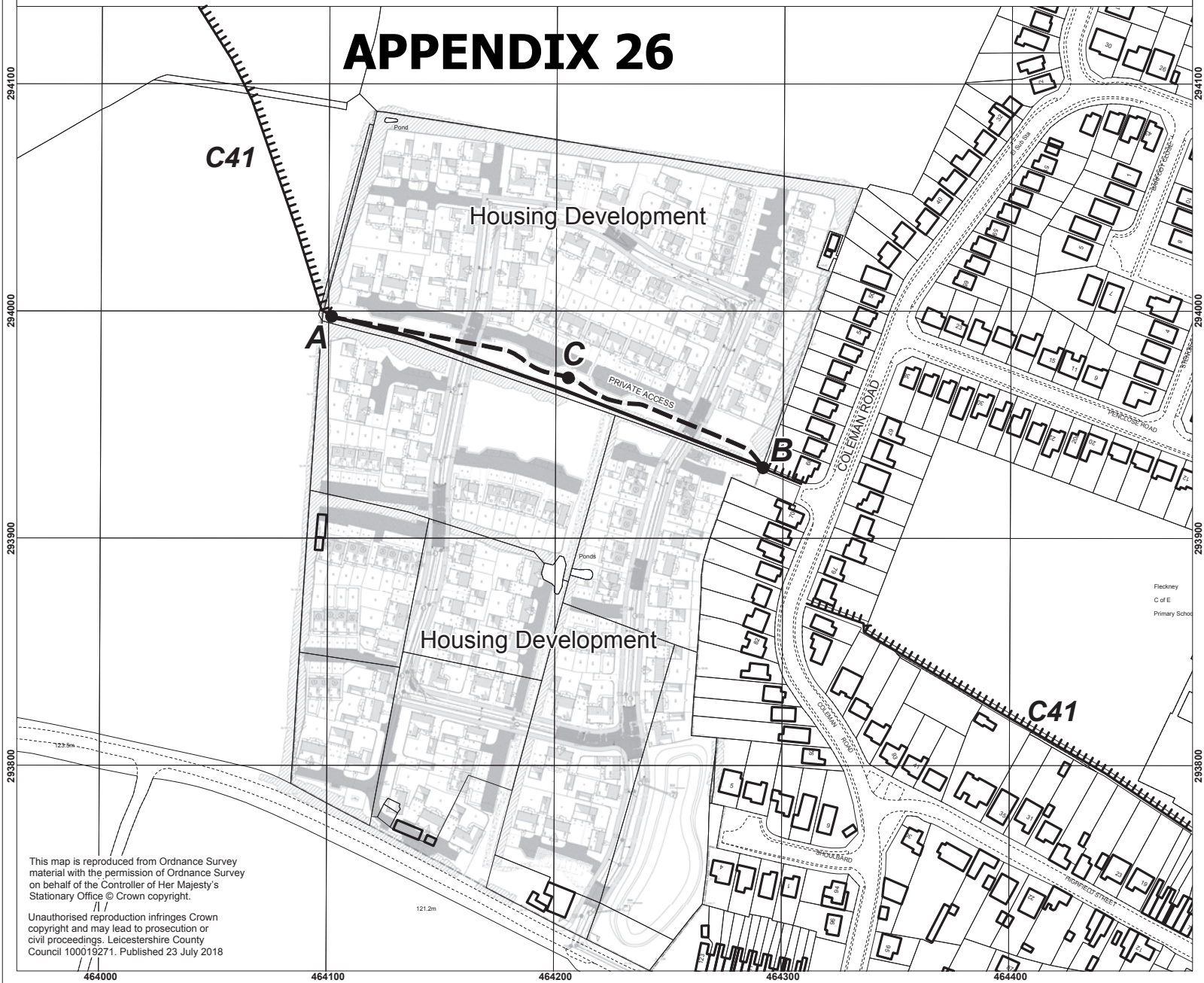
Scale 1:2500

This map is reproduced from Ordnance Survey material with the permission of Ordnance Survey on behalf of the Controller of Her Majesty's Stationary Office © Crown copyright.

Unauthorised reproduction infringes Crown copyright and may lead to prosecution or civil proceedings. Leicestershire County Council 100019271. Published 23 July 2018

Leicestershire County Council - Proposed Diversion of Public Footpath C41 (Part) off Coleman Road, Fleckney




APPENDIX 26



Location Plan



Key

-  Footpath to be diverted A-B
-  Alternative new footpath A-C-B
-  Footpaths unaffected

Environment & Transport Department,
 County Hall, Glenfield,
 Leicestershire LE3 8RJ
 email footpaths@leics.gov.uk
 Director Ann Carruthers



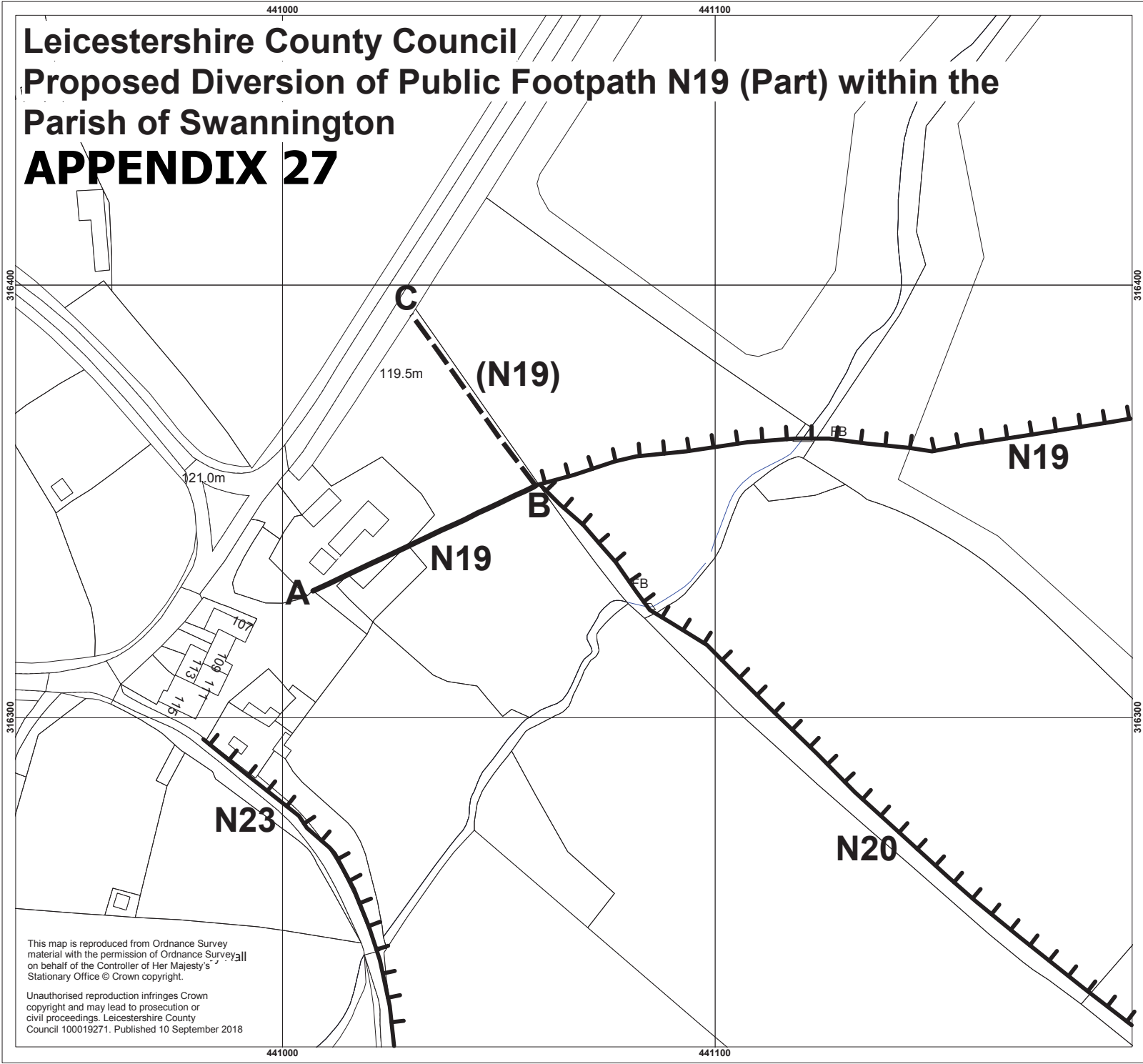
Plan No. C41/A

Scale 1:2500

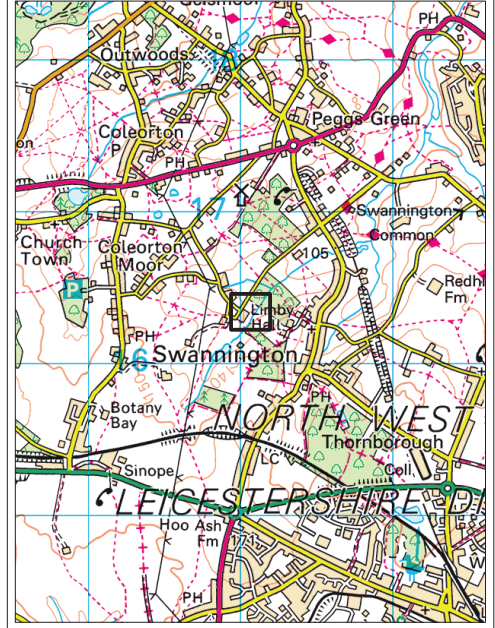
This map is reproduced from Ordnance Survey material with the permission of Ordnance Survey on behalf of the Controller of Her Majesty's Stationary Office © Crown copyright.




Unauthorised reproduction infringes Crown copyright and may lead to prosecution or civil proceedings. Leicestershire County Council 100019271. Published 23 July 2018

Leicestershire County Council Proposed Diversion of Public Footpath N19 (Part) within the Parish of Swannington **APPENDIX 27**



Location Plan



- Key**
-  Public Footpath Proposed to be Diverted (A-B)
 -  Proposed Alternative Public Footpath (B-C)
 -  Unaffected Public Footpaths

Environment & Transport Department,
County Hall, Glenfield,
Leicestershire LE3 8RJ
email footpaths@leics.gov.uk
Director Ann Carruthers

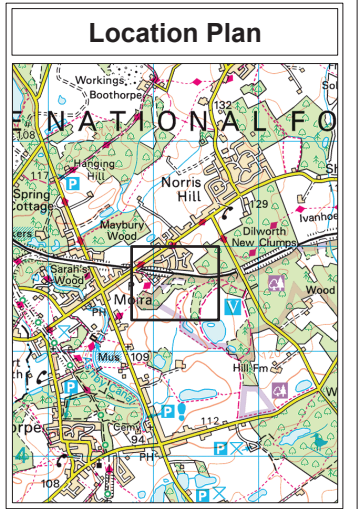
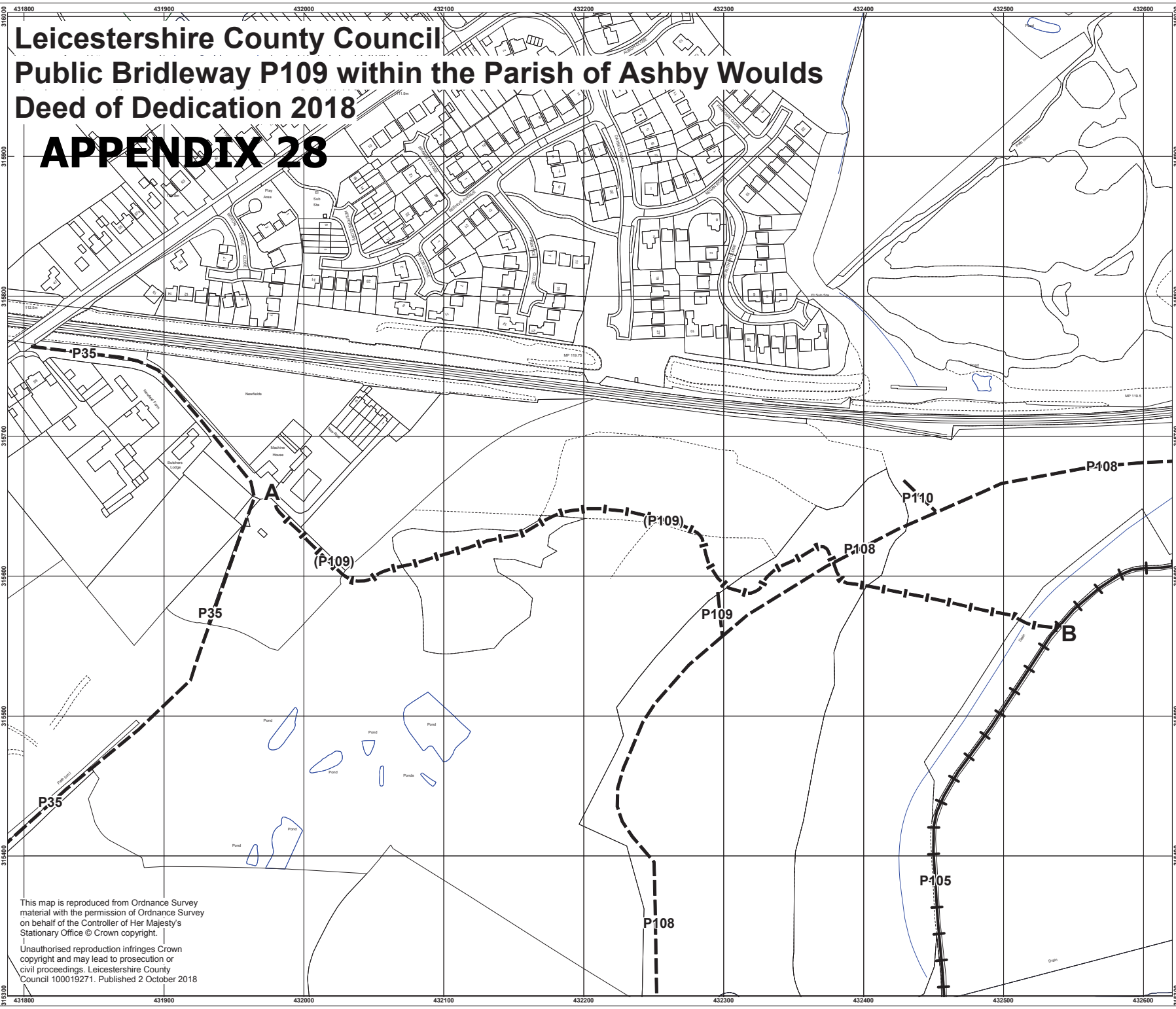


Plan No. 2511(P)
Scale 1:1250

This map is reproduced from Ordnance Survey material with the permission of Ordnance Survey on behalf of the Controller of Her Majesty's Stationary Office © Crown copyright.
Unauthorised reproduction infringes Crown copyright and may lead to prosecution or civil proceedings. Leicestershire County Council 100019271. Published 10 September 2018

Leicestershire County Council Public Bridleway P109 within the Parish of Ashby Woulds Deed of Dedication 2018

APPENDIX 28



- ### Key
- Public Bridleway to be Dedicated (A-B)
 - Existing Public Bridleway
 - Existing Public Footpaths

Environment & Transport Department,
County Hall, Glenfield,
Leicestershire LE3 8RJ
email footpaths@leics.gov.uk
Director Ann Carruthers

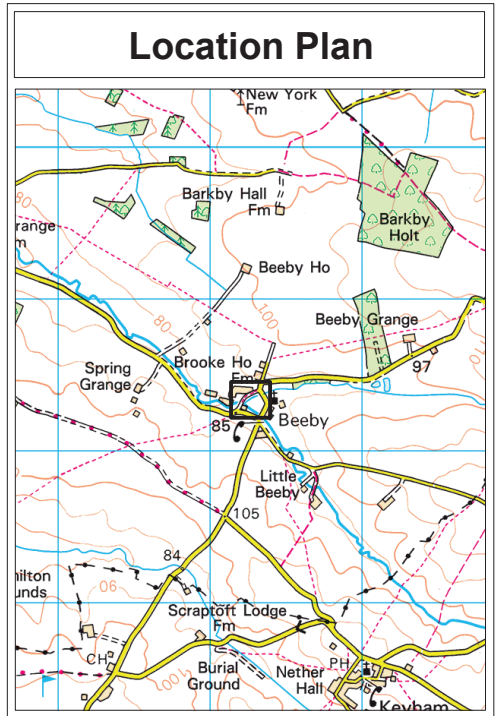
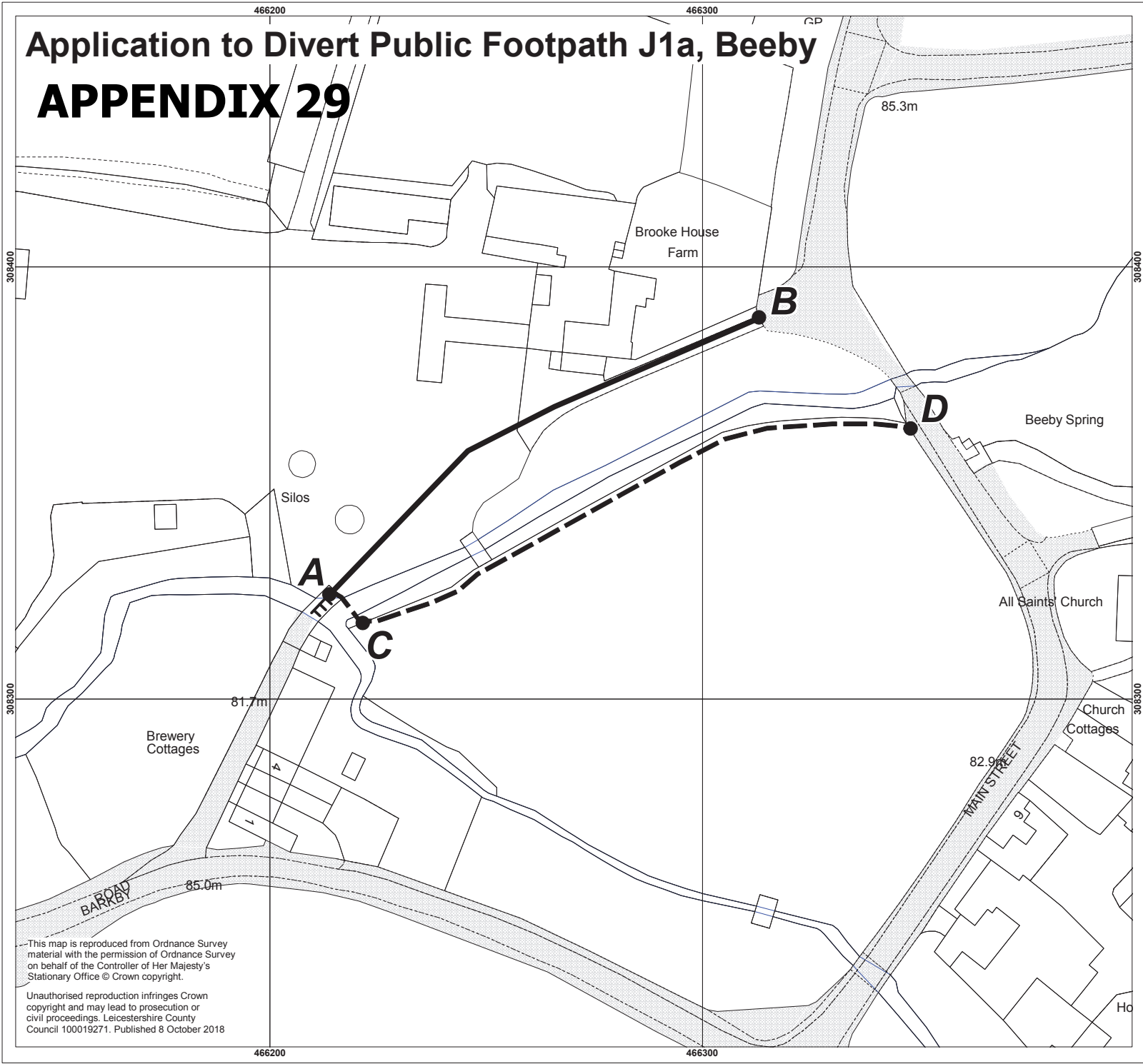


Plan No.2513
Scale 1:2500

This map is reproduced from Ordnance Survey material with the permission of Ordnance Survey on behalf of the Controller of Her Majesty's Stationary Office © Crown copyright.
Unauthorised reproduction infringes Crown copyright and may lead to prosecution or civil proceedings. Leicestershire County Council 100019271. Published 2 October 2018

Application to Divert Public Footpath J1a, Beeby

APPENDIX 29



Key

- Footpath to be Diverted
- Alternative Footpath
- Footpaths Unaffected
- Other public highways

Environment & Transport Department,
 County Hall, Glenfield,
 Leicestershire LE3 8RJ
 email footpaths@leics.gov.uk
 Director Ann Carruthers



Plan No.2514

Scale 1:1250

This map is reproduced from Ordnance Survey material with the permission of Ordnance Survey on behalf of the Controller of Her Majesty's Stationary Office © Crown copyright.
 Unauthorised reproduction infringes Crown copyright and may lead to prosecution or civil proceedings. Leicestershire County Council 100019271. Published 8 October 2018